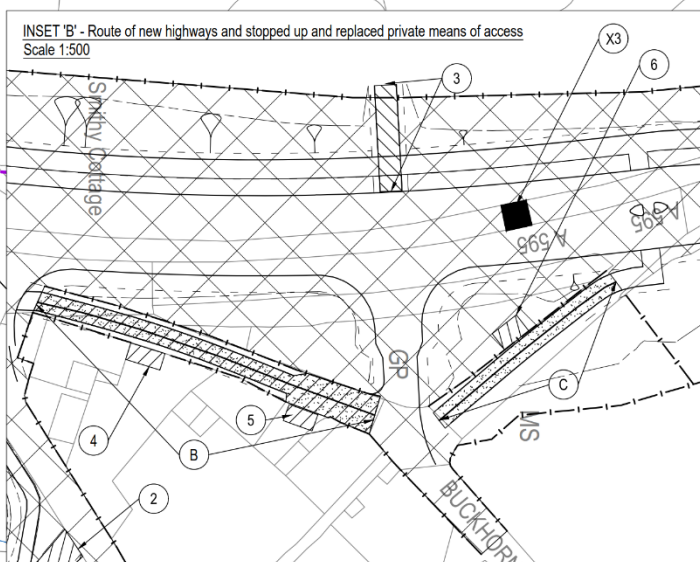
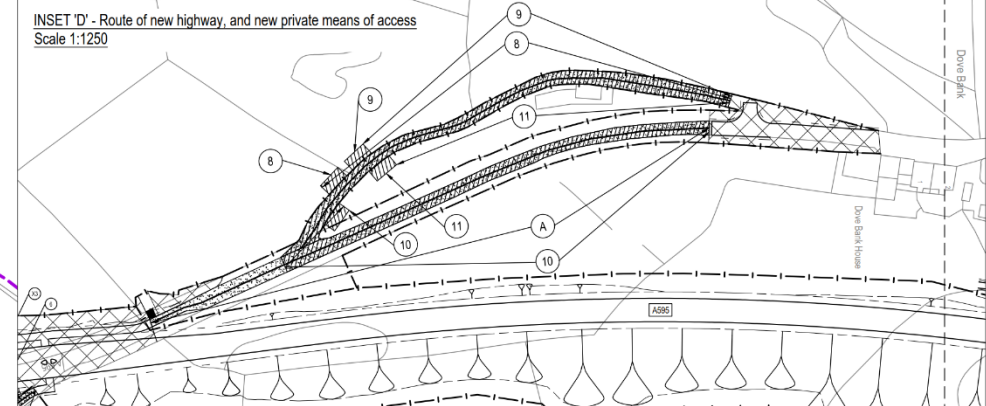
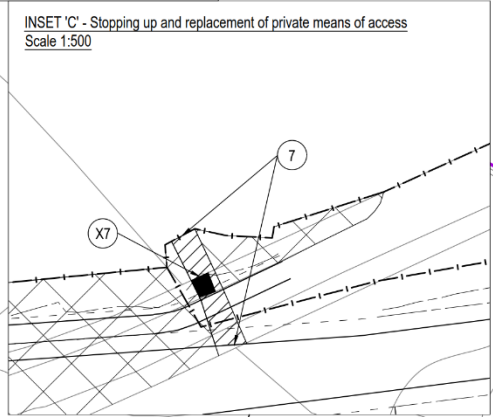
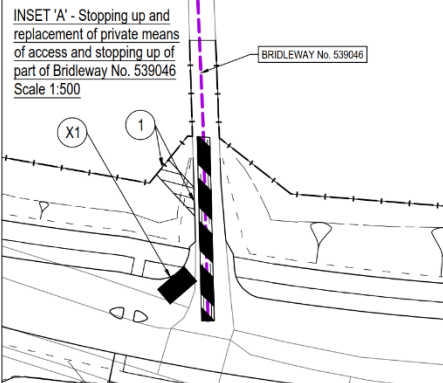
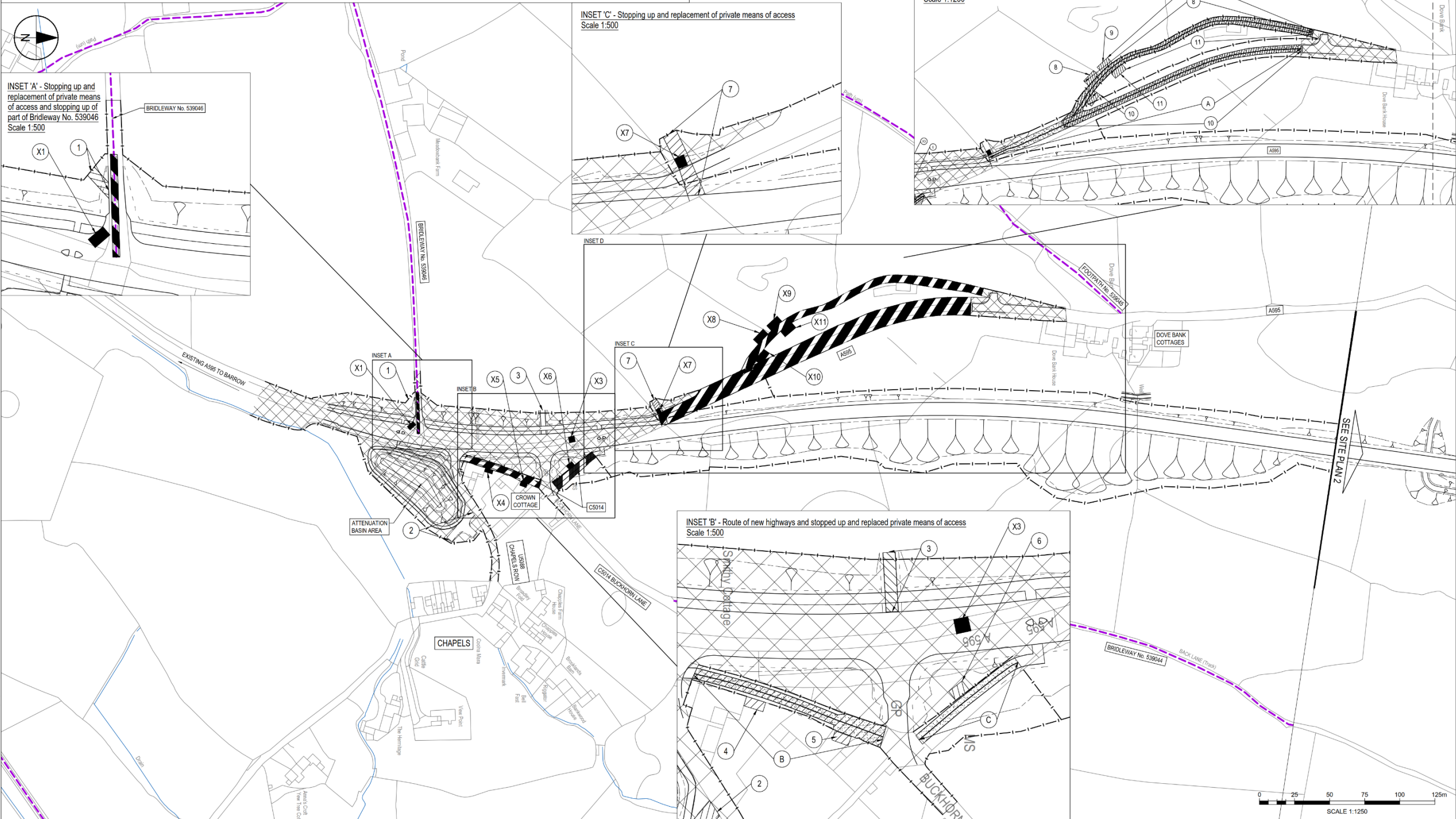


Appendix 2

A595 Grizebeck Improvement Scheme SRO Plans

MAP REFERRED TO IN THE CUMBRIA COUNTY COUNCIL (A595 GRIZEBECK IMPROVEMENT SCHEME) (SIDE ROADS AND OTHER WORKS) ORDER 2022



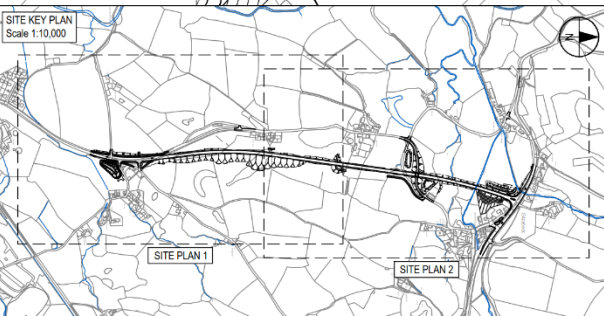
THE COMMON SEAL OF CUMBRIA COUNTY COUNCIL was hereunto affixed in the presence of-

Authorised Officer _____
Dated: _____ 2022

Rev	Drawn	Checked	Appr'd	Description	Date
P01	LOH	GH	IR	Amendments following review	2022-09-20
P04	MGS	GH	IR	Amendments Labels	2022-07-28
P02	MGS	GH	IR	Amendments Labels	2022-04-05
P03	MGS	GH	IR	For Comment	2022-07-13

KEY-

	CLASSIFIED ROAD		NEW RIGHT OF WAY AND NEW PRIVATE MEANS OF ACCESS
	ROUTE OF NEW HIGHWAY		HIGHWAY TO BE STOPPED UP
	ROUTE OF NEW PRIVATE MEANS OF ACCESS		PRIVATE MEANS OF ACCESS TO BE STOPPED UP
			ROUTE OF NEW PRIVATE MEANS OF ACCESS
			EXISTING PUBLIC RIGHT OF WAY (FOOTPATH OR BRIDLEWAY)



CAPITA
Real estate and infrastructure
Englishgate Plaza, Bolchergate, Carlisle, Cumbria, CA1 1RP
01228 673000
www.capitaproperty.co.uk
Capita (Real Estate and Infrastructure) Limited

Client
Cumbria County Council

Purpose of Issue
S2 - Issued for Information

Classification
Commercial in Confidence

Project
A595 Grizebeck Improvement

Scale at A1
1:1250

Drawn
MGS

Checked
GH

Approved
IR

Drawing
MAP REFERRED TO IN THE CUMBRIA COUNTY COUNCIL (A595 (GRIZEBECK IMPROVEMENT) CLASSIFIED ROAD) ORDER 2022.

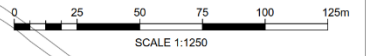
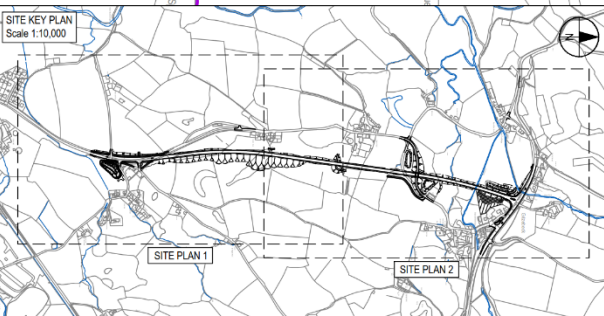
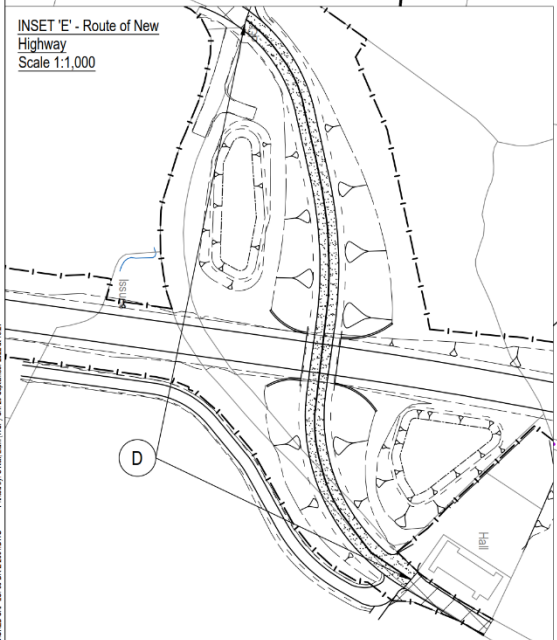
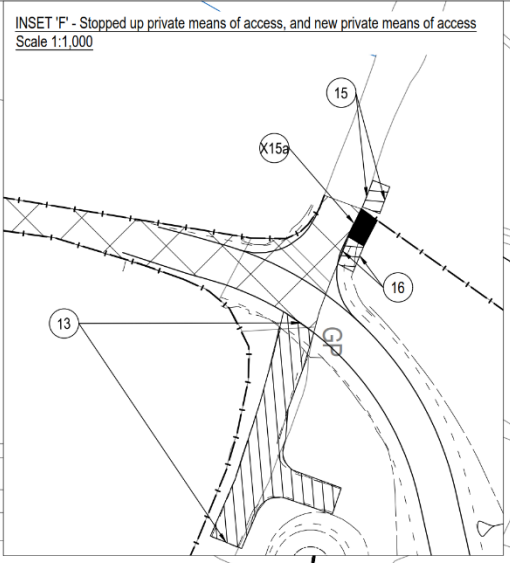
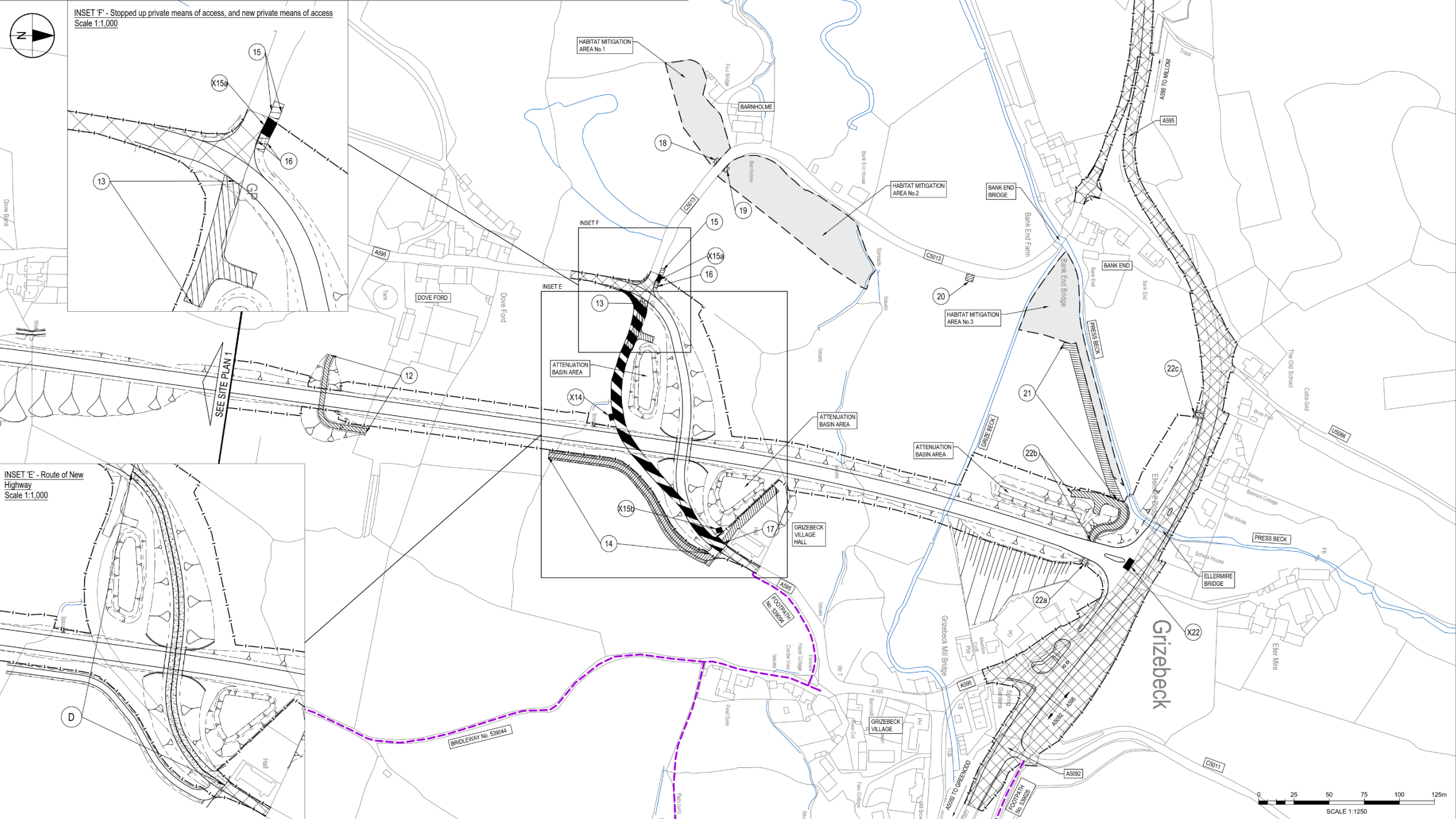
Project No.
CS098850

Date
2022-09-20

Drawing Identifier
Project - Originator - Zone - Level - File Type - Role - Number
GRZB-CAP-LSI-00-DR-Z-2001

Revision
P05

MAP REFERRED TO IN THE CUMBRIA COUNTY COUNCIL (A595 GRIZEBECK IMPROVEMENT SCHEME) (SIDE ROADS AND OTHER WORKS) ORDER 2022



THE COMMON SEAL OF CUMBRIA COUNTY COUNCIL was hereunto affixed in the presence of-

Authorised Officer _____

Dated: _____ 2022

Rev	Drawn	Checked	Approved	Description	Date
P04	LON	GH	IR	Amendments following review	2022-09-20
P03	MGS	GH	IR	Amendments following review	2022-07-28
P02	MGS	GH	IR	Amendments following review	2022-04-05
P01	MGS	GH	IR	For Comment	2022-03-13

KEY-

	CLASSIFIED ROAD		NEW RIGHT OF WAY AND NEW PRIVATE MEANS OF ACCESS
	ROUTE OF NEW HIGHWAY		HIGHWAY TO BE STOPPED UP
	HIGHWAY TO BE IMPROVED		PRIVATE MEANS OF ACCESS TO BE STOPPED UP
			ROUTE OF NEW PRIVATE MEANS OF ACCESS
			EXISTING PUBLIC RIGHT OF WAY (FOOTPATH OR BRIDLEWAY)

CAPITA
Real estate and infrastructure
Englishgate Plaza, Boltongate, Carlisle, Cumbria, CA1 1RP
01228 673000
www.capita-property.co.uk
Capita (Real Estate and Infrastructure) Limited

Client
Cumbria County Council

Purpose of Issue
S2 - Issued for Information

Classification
Commercial in Confidence

Project
A595 Grizebeck Improvement

Scale at A1
1:1250

Drawn
MGS

Checked
GH

Approved
IR

Drawing
MAP REFERRED TO IN THE CUMBRIA COUNTY COUNCIL (A595 (GRIZEBECK IMPROVEMENT) CLASSIFIED ROAD) (SIDE ROADS AND OTHER WORKS) ORDER 2022.

Project No.
CS098850

Date
2022-09-20

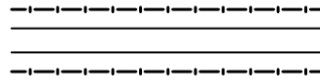
Drawing Identifier
GRZB-CAP-LSI-00-DR-Z-2002

Revision
P04


PLAN FOLIO - NO. GRZB-CAP-LSI-00-DR-Z-2003

THE CUMBRIA COUNTY COUNCIL (A595
(GRIZEBECK IMPROVEMENT) CLASSIFIED ROAD)
(SIDE ROADS AND OTHER WORKS) ORDER 2022

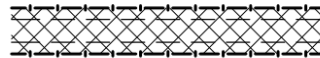
CLASSIFIED ROAD



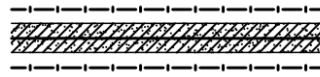
ROUTE OF NEW HIGHWAY



HIGHWAY TO BE IMPROVED



NEW RIGHT OF WAY AND PRIVATE
MEANS OF ACCESS



HIGHWAY TO BE STOPPED UP



PRIVATE MEANS OF ACCESS TO BE
STOPPED UP



ROUTE OF NEW MEANS OF ACCESS



CONTENTS:
SITE PLANS

These site plans show the routes of new highways, the site of improvement,
stopping up and new accesses, but no widths or construction details.

SITE PLANS SCALE: 1:1250

THE COMMON SEAL OF
CUMBRIA COUNTY COUNCIL
was hereunto affixed in the
presence of:-

.....
Authorised Officer

Dated.....2022

